



Warm Springs Falls



Warm Springs Falls



Type of Falls: Block


Trail Length: 0.3 mile **Rating:**  Easy

Columns of basalt are continuously pounded as this waterfall thunders over the 70-foot drop into the pool below. The trail ends above the falls. There is no access to the base of the falls. **Use caution nearing the edge of the bluffs, there are no guardrails.**

Directions: At milepost 72.8 on Hwy. 138, turn north on to Road 2610, going approximately 6 miles. After the dam, stay left on Road 2610, proceeding approximately 3 miles to Road 680. Turn left and proceed 1.7 miles to the beginning of Warm Springs Trail #1499.

Nearby Attractions: Lemolo Falls, Lemolo Lake Resort, Poole Creek Campground.

Managed by Diamond Lake Ranger District, USFS




Clearwater Falls



Clearwater Falls



Type of Falls: Segmented

Distance to Falls: 400 feet **Rating:**  Easy

This 30-foot falls cascades over moss-covered rocks and logs and is only a short walk up the Clearwater River. The falls are adjacent to Clearwater Falls Campground.

Directions: At milepost 69.5 on Hwy. 138, turn south at the Clearwater Falls Campground entrance. Follow access road for 0.2 mile to the picnic area.

Nearby Attractions: Lemolo Lake, Whitehorse Falls Campground, Watson Falls, Toketee Falls.

Managed by Diamond Lake Ranger District, USFS



Whitehorse Falls



Type of Falls: Punchbowl


Rating:  Easy

Located adjacent to Whitehorse Falls Campground, visitors have an immediate view of this 15-foot falls on the Clearwater River.

Directions: At milepost 65.9 on Hwy. 138, turn north at Whitehorse Falls Campground entrance.

Nearby Attractions: Toketee Falls, Toketee Lake Campground, Watson Falls.

Managed by Diamond Lake Ranger District, USFS



Dave Lines




Debbie Morgan

Whitehorse Falls



Watson Falls



Type of Falls: Plunge
Trail Length: 0.4 mile
Rating:  Moderate

This majestic waterfall is the highest in southwest Oregon, plunging 272 feet over the edge of a basalt lava flow. A wooden bridge crosses Watson Creek 0.3 mile from the trailhead, and offers an excellent view of the falls. The falls are also visible from the parking area.

Directions: At milepost 60.5 on Hwy. 138, turn south on to Road 37. Parking is on the right.

Nearby Attractions: Toketee Lake Campground, Toketee Falls.

Managed by Diamond Lake Ranger District, USFS



Toketee Falls



Type of Falls: Tiered

Trail Length: 0.4 mile **Rating:**  Moderate

A trail leads visitors through an old-growth forest along the North Umpqua River with views of cascading water through a narrow rock gorge. The trail has 200 steps leading to a sturdy deck overlooking the two-tiered falls. The upper descent drops 40-feet, and the lower falls plunge 80-feet over a sheer wall of volcanic basalt. In the Chinook language, the word "Toketee" means "pretty", or "graceful", an apt name for this inspiring waterfall. The trail is for hikers only.

Directions: At milepost 58.6 on Hwy. 138 turn north onto Road 34. Stay left at the Y and cross the bridge. Trailhead road is 200 feet on the left.

Nearby Attractions: Toketee Lake Campground, Toketee Ranger Station, Watson Falls.

Managed by Diamond Lake Ranger District, USFS



Toketee Falls